Current Land Use Map
McDonough County, IL
Comprehensive Plan

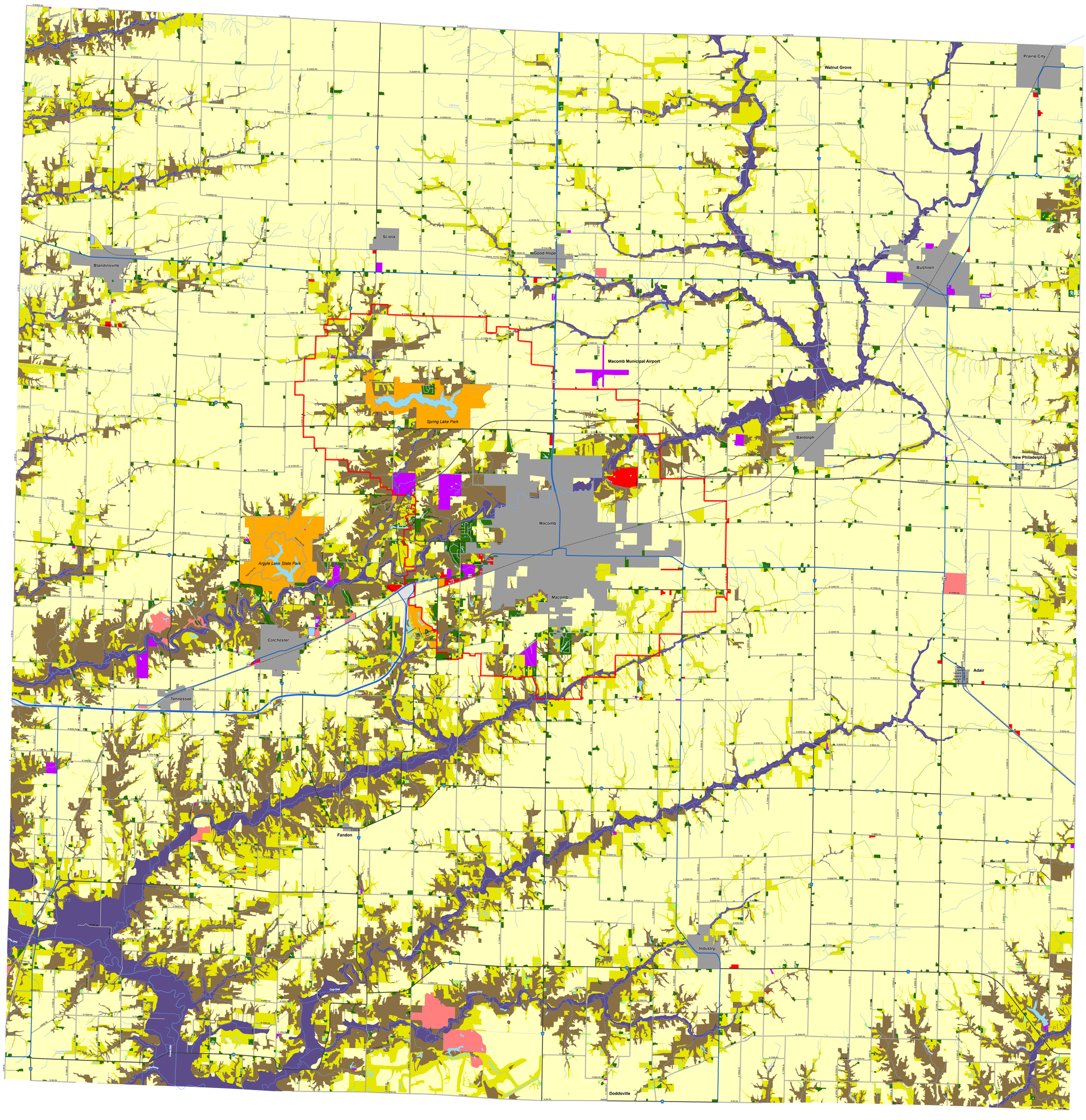

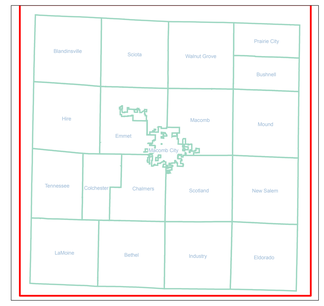

- U.S. Highway 67
- State Highway 9
- Railroad
- Streams
- City of Macomb, Extraterritorial Jurisdiction
- Proposed Bypass
- County Highway 9
- Township Road

Land Use

- Right of Way (Roads and Rail)
- Urban
- FEMA Floodplain
- Agriculture (Crop)
- Other Agriculture (crep, crp, pasture, hay)
- Timber
- Farmstead
- Homestead
- Institutional (Cemetery, Public Land, Not For Profit)
- Public Recreation
- Commercial
- Industrial/Mining
- Water

N

0 0.5 1 2 Mi

WESTERN ILLINOIS UNIVERSITY
GIS CENTER
DEPARTMENT OF GEOGRAPHY
Serving the McDonough County GIS Consortium
1 University Circle, 307-E, Macomb, IL 61455-1390 phone: (309) 298-1566
web: www.wiu.edu/giscenter email: gis-center@wiu.edu

Western Illinois Regional Council

Maps prepared by the WIU GIS Center with assistance from the Western Illinois Regional Council and the McDonough County Comprehensive Plan Committee

Land use classifications were determined from aerial photography, property use code information and on-site inspections. This map should be used as a guide for planning purposes. In some instances, land use may have changed from the determined classifications.

October, 2012

Future Land Use Map
McDonough County, IL
Comprehensive Plan

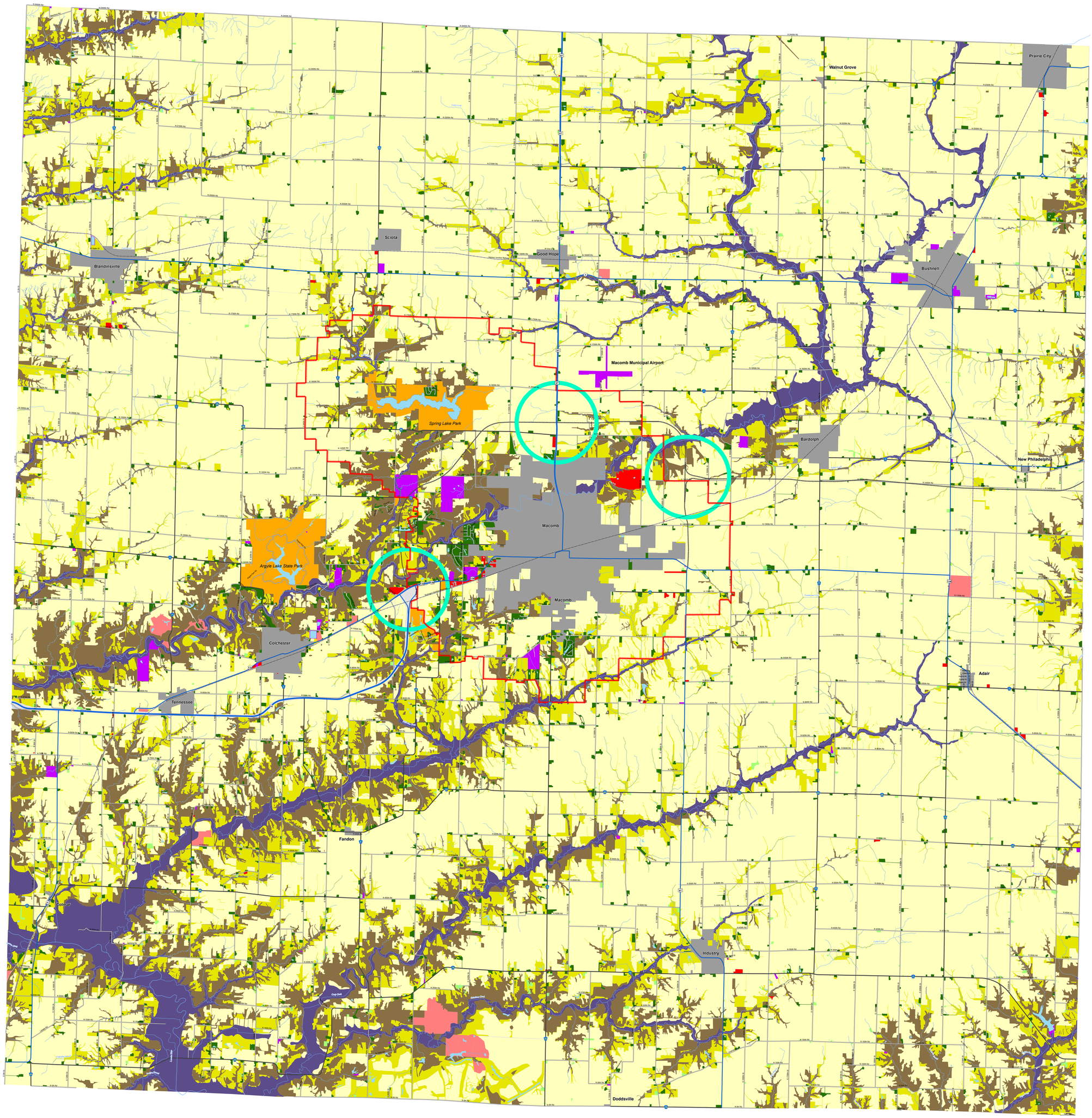

- U.S. Highway 67
- State Highway 9
- Railroad
- Streams
- City of Macomb, Extraterritorial Jurisdiction
- Proposed Interchanges
- Proposed Bypass
- County Highway 9
- Township Road

Land Use

- Right of Way (Roads and Rail)
- Urban
- FEMA Floodplain
- Agriculture (Crop)
- Other Agriculture (crep, crp, pasture, hay)
- Timber
- Farmstead
- Homestead
- Institutional (Cemetery, Public Land, Not For Profit)
- Public Recreation
- Commercial
- Industrial/Mining
- Water

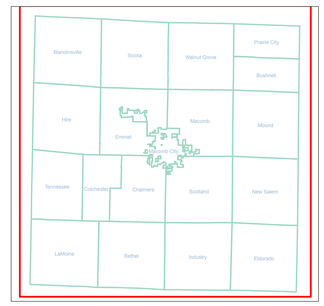

N

0 0.5 1 2 Mi

Western Illinois Regional Council

Western Illinois University GIS Center, Department of Geography, 1 University Circle, 307 & 301 Tillman Hall, Macomb, IL 61455, (309) 298-1568, web: www.wiu.edu/gisweb, email: gisweb@wiu.edu

Maps prepared by the WIU GIS Center with assistance from the Western Illinois Regional Council and the McDonough County Comprehensive Plan Committee

Land use classifications were determined from aerial photography, property use code information and on-site inspections. This map should be used as a guide for planning purposes. In some instances, land use may have changed from the determined classifications.

October, 2012

Transportation Map
McDonough County, Illinois

McDonough County Comprehensive Plan

New Philadelphia

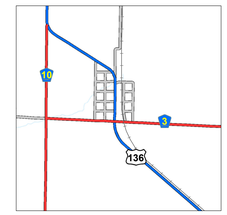

Adair

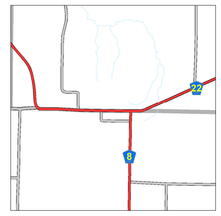

Fandon

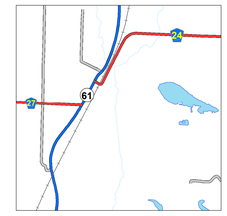

Colmar

0 1 2 3

Miles

N

Bridges
Proposed Bypass
Railroad
Addressed Structures
U.S. Highway
State Highway
County Highway
Township Road
Macomb Municipal Airport
Lakes > 1 Acre
Streams
Parks
Enterprise Zone
Township Road Districts
Macomb Extraterritorial Jurisdiction
Town

Road Improvements

Type

1-4 Year Plan
4-10 Year Plan
Class III Truck Route (80,000 pound limit)
Recent Improvements
State Proposed Improvements

WESTERN ILLINOIS UNIVERSITY
GIS CENTER
DEPARTMENT OF GEOGRAPHY
Serving the McDonough County GIS Consortium
303 & 305 Tillman Hall
web: www.wiu.edu/giscenter
(309) 298-1566
email: giscenter@wiu.edu

Grid Projection:
Latitude Longitude, WGS84

Projection Information:
State Plane, Illinois West Zone, NAD 83

Map Created: February, 2011

Map Revision: March, 2011

© Copyright 2010
WIU GIS Center